

Torholan Luola 3

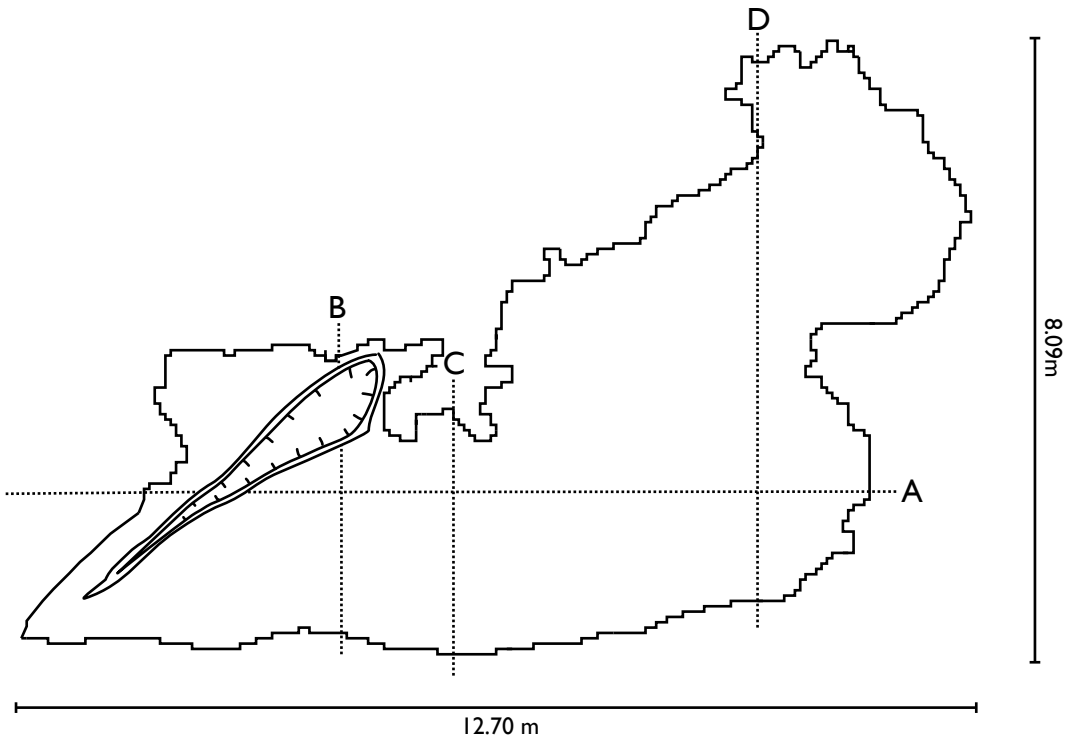
Location: Lohja, Finland

Coordinates: N 60.252333 E 23.857586

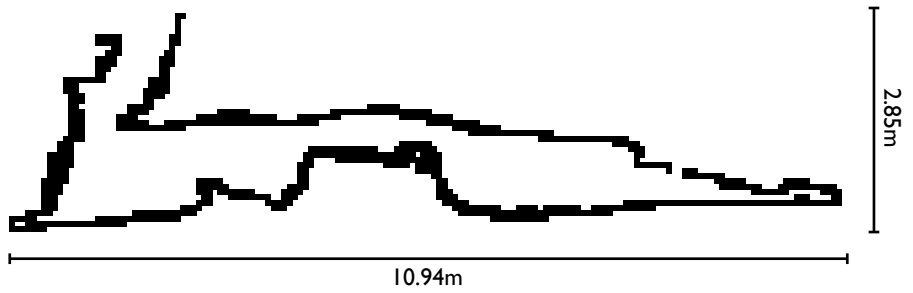
Length: 16 meters, approximately

Survey: Jari Arkko with iPhone 14 Pro on June 6, 2026

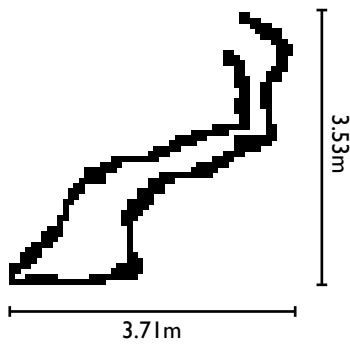
Map: Made with Cave Outliner v0.6.0 on June 7, 2026



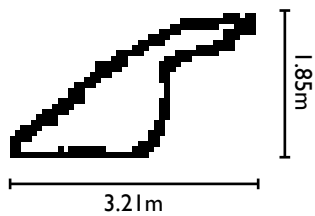
Cross-section A



Cross-section B



Cross-section C



Cross-section D

