

Ivanovići Pećina

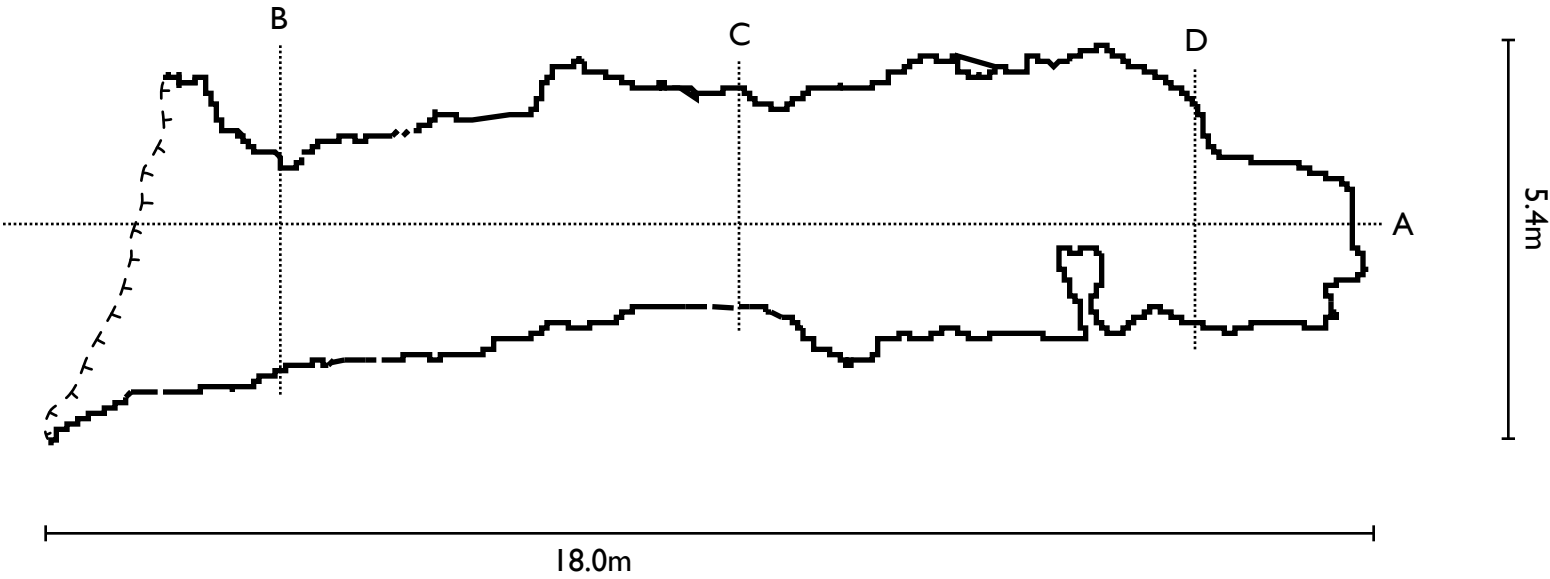
Location: Bečići, Montenegro

Coordinates: N 42.292417 E 18.873830

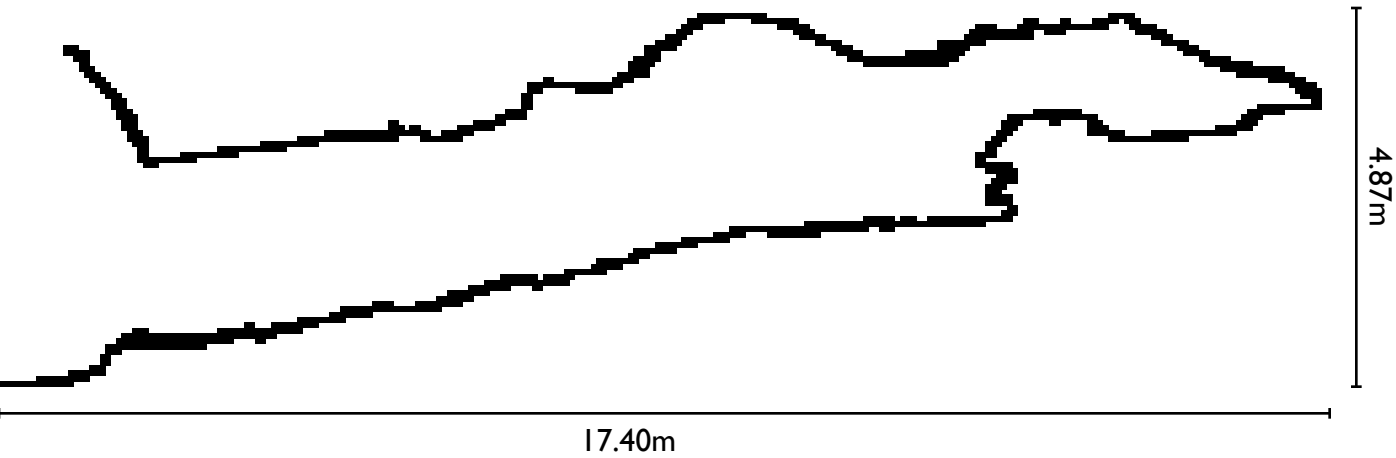
Length: 18.0 m per the surveyor, calculated from the 3D model

Survey: Jari Arkko with iPhone 12 Pro on September 28, 2025

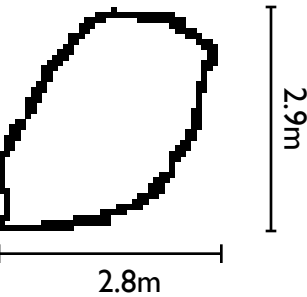
Map: Made with Cave Outliner v0.6.0 on September 29, 2025 plus manual edits



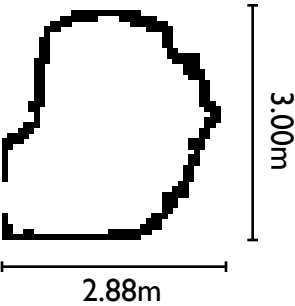
Cross-section A



Cross-section B



Cross-section C



Cross-section D

