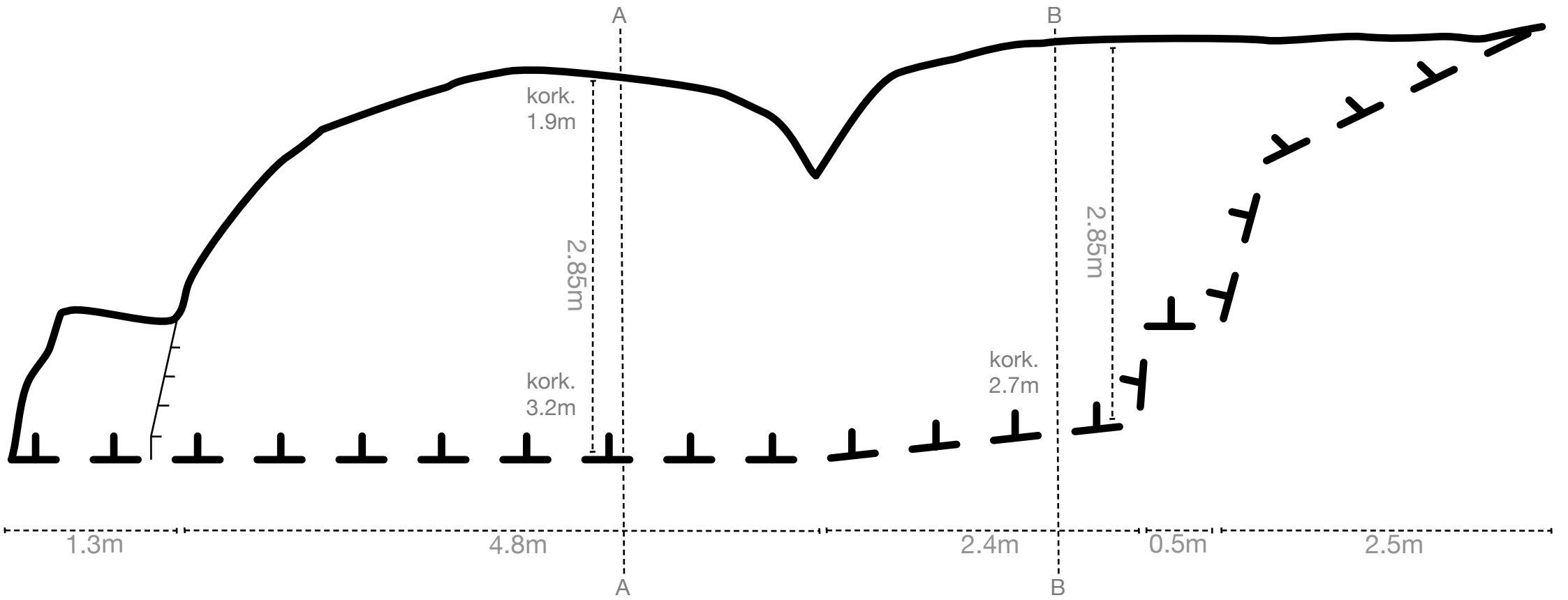

Poikkileikkaus A

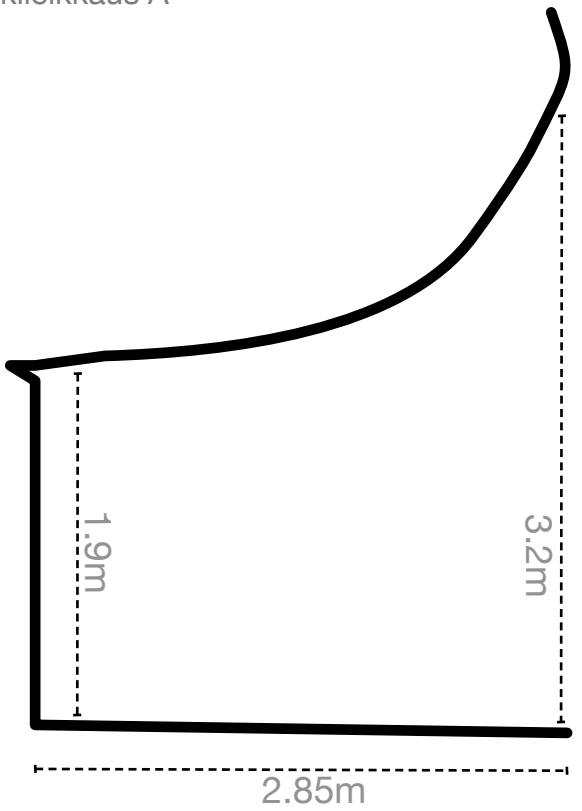

Poikkileikkaus B

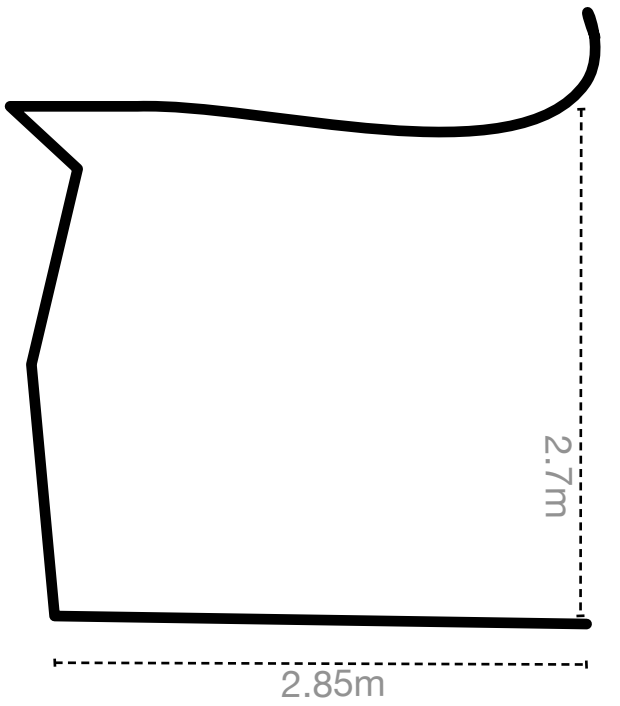

Merkintöjen selitykset

(UIS 1999 standardi + joitakin


luolakäytäviä

luolakäytäviä eri tasoilla

vaaranmerkki, uloskäynti

luolakäytävä ja maan



kammio, kivi ja

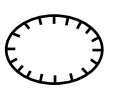
kuoppa alas

kuoppa ylös, auki maan

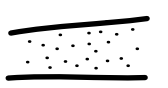
maata tai hiekkaa

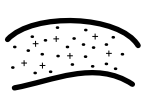
orgaanista materiaalia

Karstun Linnanmäen luola 2, Lohja
"Haljenneen hiidenkirnun lippaluola"

Koordinaatit: N 60.296735 E 23.930707
Mittaukset: Jari Arkko, 25/3/2021
Kartta: Jari Arkko, 26/3/2021
Pituus: 9 metriä (lippaluolan isoimman osan leveys)