

# La Canya dels Pujols

Location: Margineda, Andorra

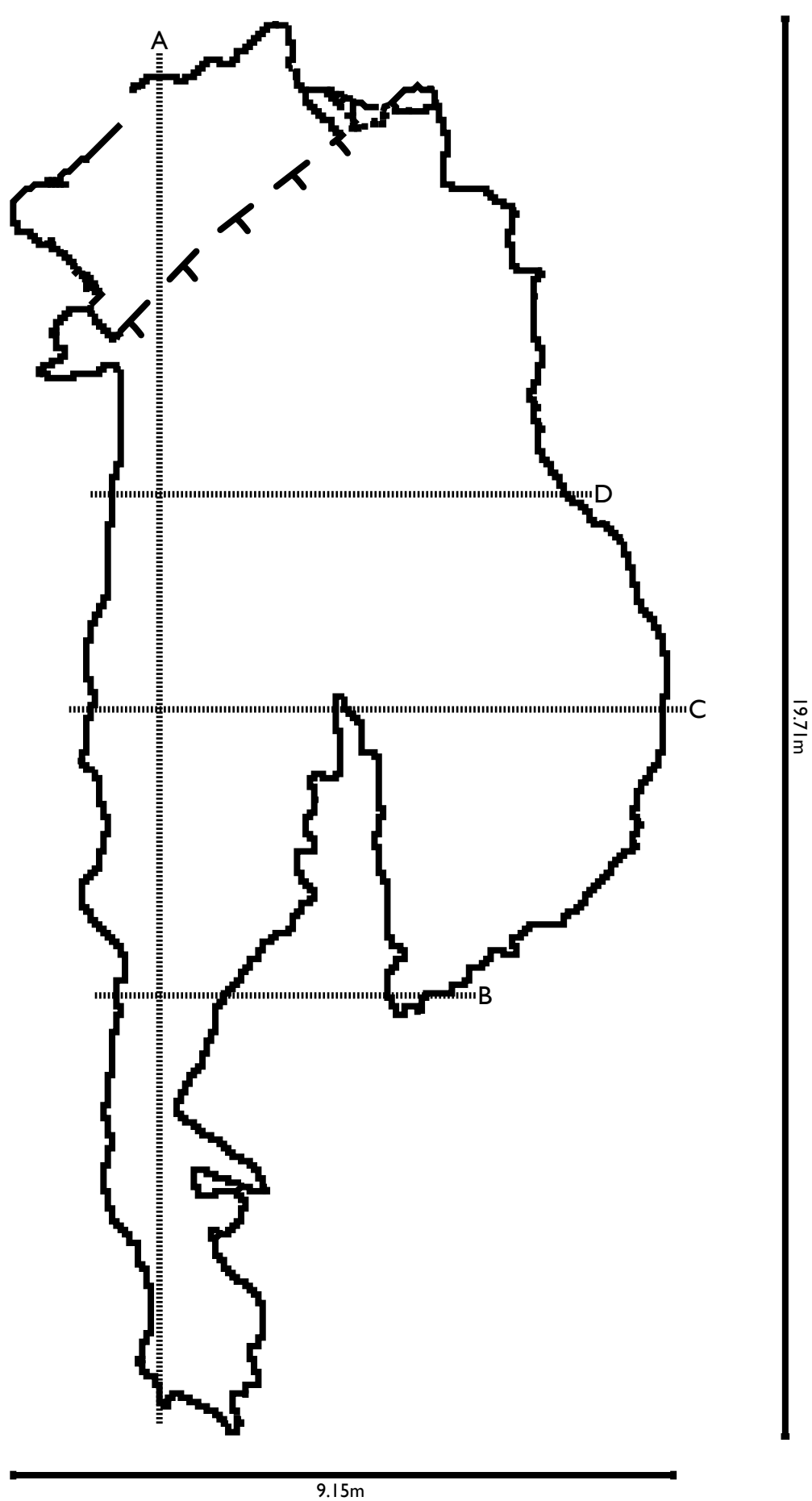
Coordinates: N 42.482409 E 1.486825

Survey: Jari Arkko with iPhone 12 Pro on December 18, 2024

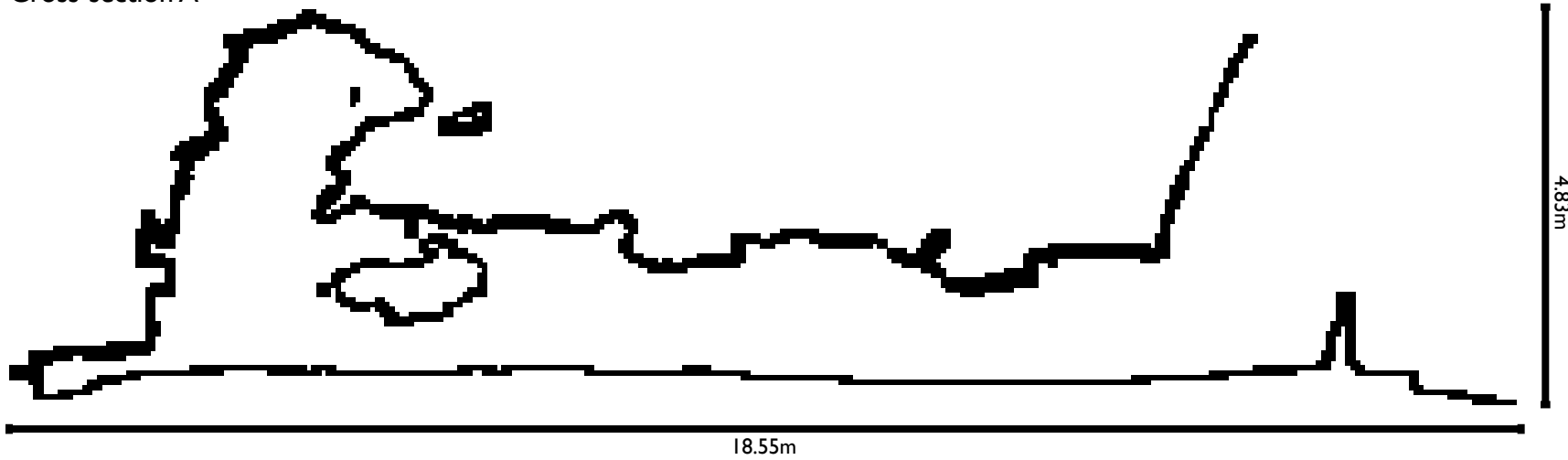
Map: Made with Cave Outliner v0.6.0 on December 25, 2024 (with some manual corrections)

Length: Based on the 3D model, the long section is 17m (without the wall part) and the shorter one 5m, so 22m.

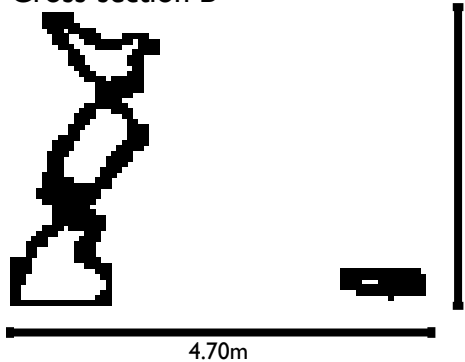
But reportedly the cave is 100m and continues in very tight passages. I can confirm that the long section ends in tight passages.



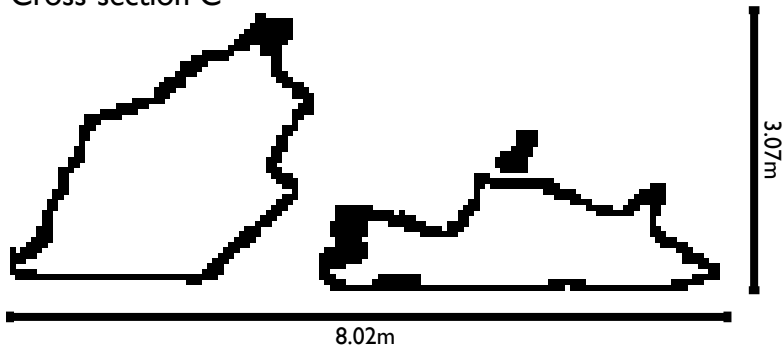
Cross-section A



Cross-section B



Cross-section C



Cross-section D

